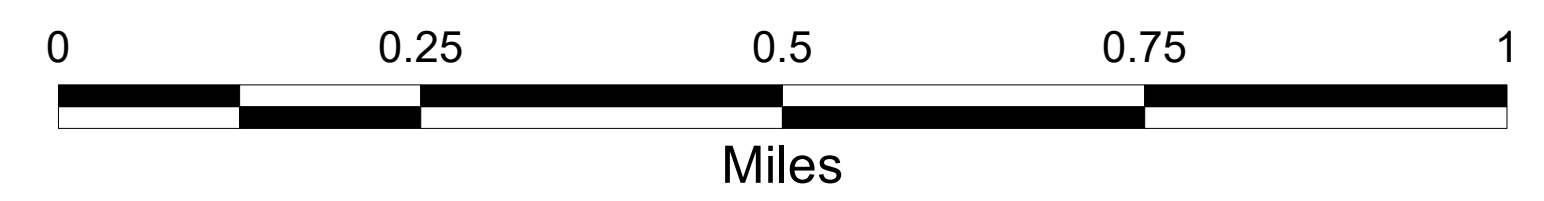
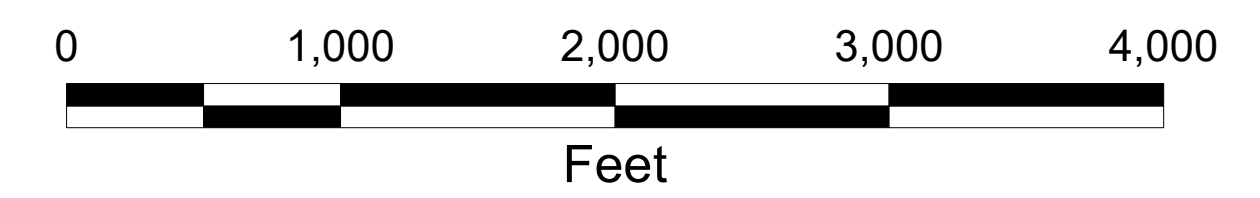

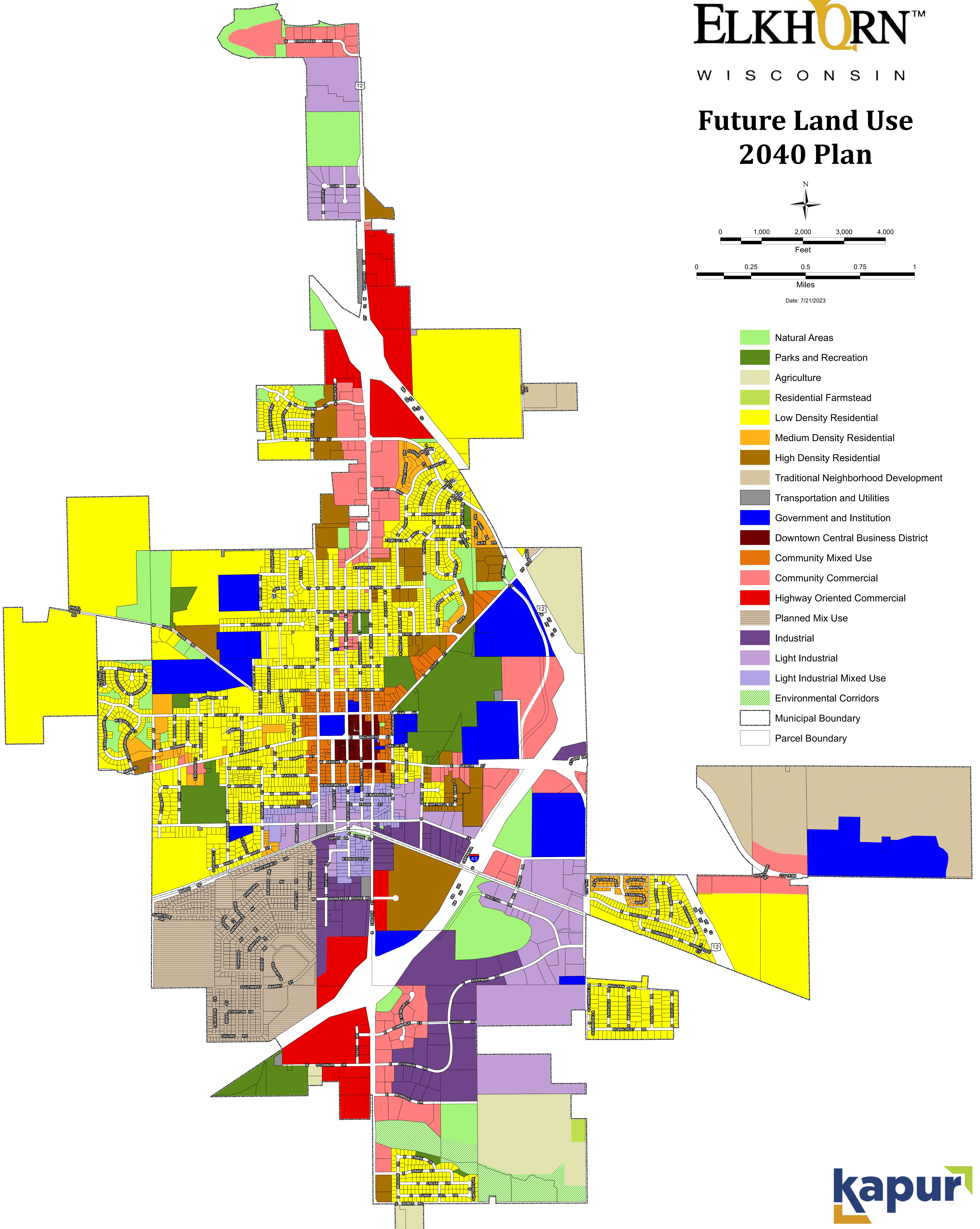

















Future Land Use 2040 Plan



Date: 7/21/2023



-  Natural Areas
-  Parks and Recreation
-  Agriculture
-  Residential Farmstead
-  Low Density Residential
-  Medium Density Residential
-  High Density Residential
-  Traditional Neighborhood Development
-  Transportation and Utilities
-  Government and Institution
-  Downtown Central Business District
-  Community Mixed Use
-  Community Commercial
-  Highway Oriented Commercial
-  Planned Mix Use
-  Industrial
-  Light Industrial
-  Light Industrial Mixed Use
-  Environmental Corridors
-  Municipal Boundary
-  Parcel Boundary